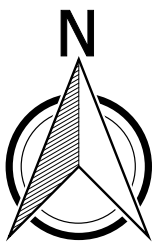
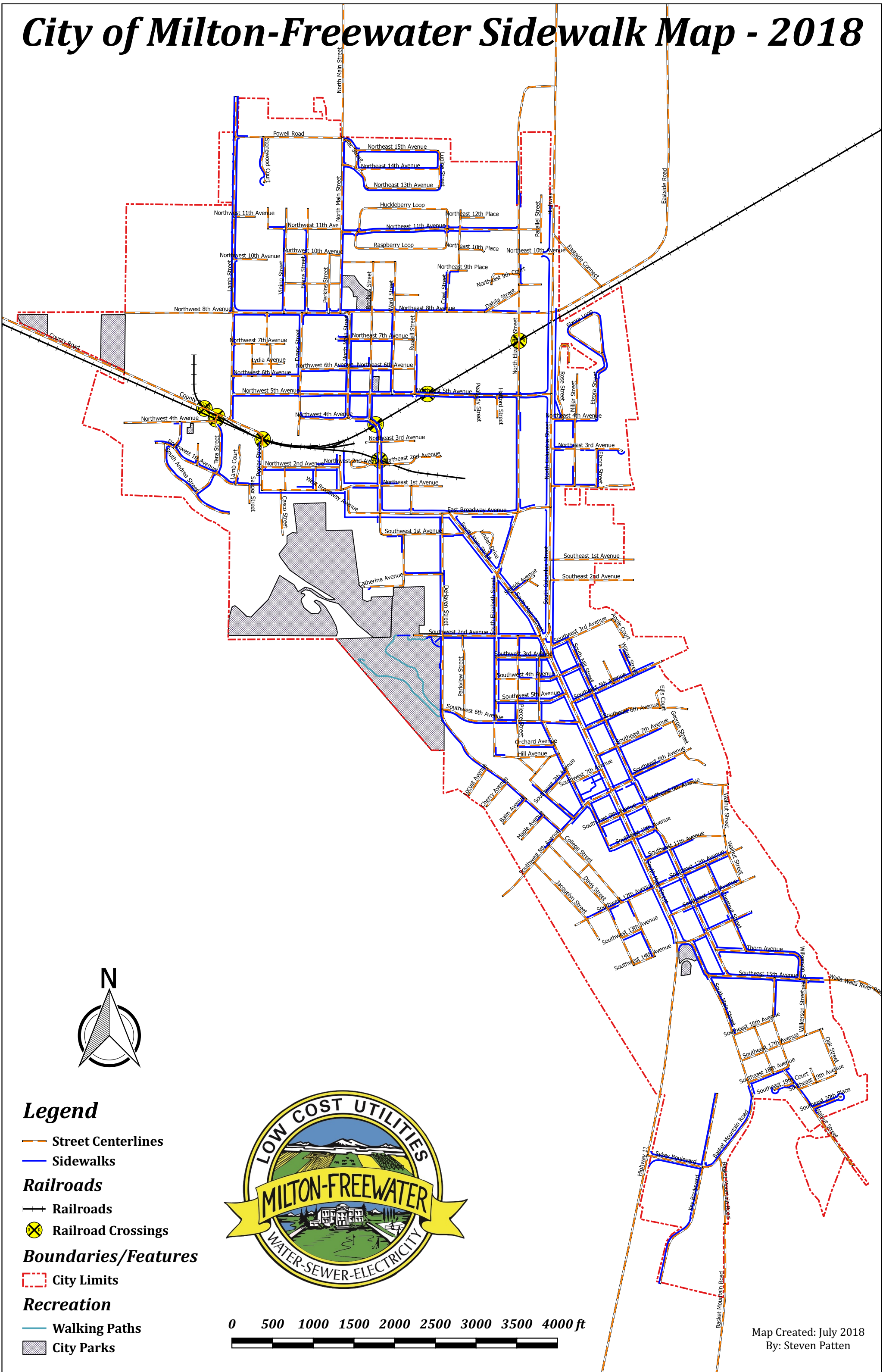









# City of Milton-Freewater Sidewalk Map - 2018



## Legend

-  Street Centerlines
-  Sidewalks
- Railroads**
-  Railroads
-  Railroad Crossings
- Boundaries/Features**
-  City Limits
- Recreation**
-  Walking Paths
-  City Parks



0 500 1000 1500 2000 2500 3000 3500 4000 ft



Map Created: July 2018  
By: Steven Patten